

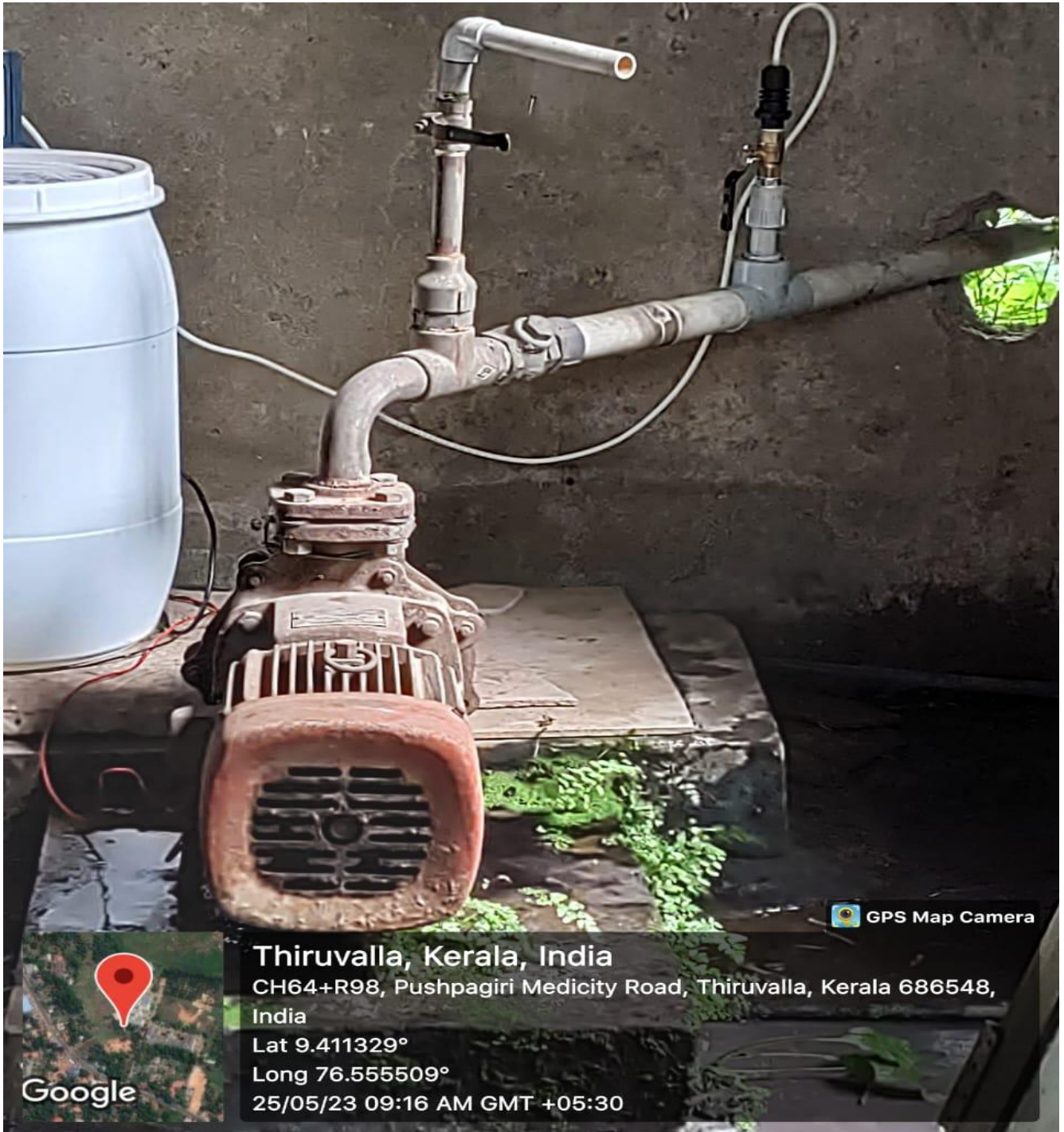


7.1.5: Water conservation facilities available in the Institution:

1. Construction of tanks and bunds



2. Bore wells



GPS Map Camera



Thiruvalla, Kerala, India

CH64+R98, Pushpagiri Medicity Road, Thiruvalla, Kerala 686548, India


Lat 9.411329°

Long 76.555509°

25/05/23 09:16 AM GMT +05:30



GPS Map Camera



Thiruvalla, Kerala, India

CH64+R98, Pushpagiri Medicity Road, Thiruvalla, Kerala 686548,
India


Lat 9.411184°

Long 76.555655°

25/05/23 09:18 AM GMT +05:30



GPS Map Camera



Thiruvalla, Kerala, India

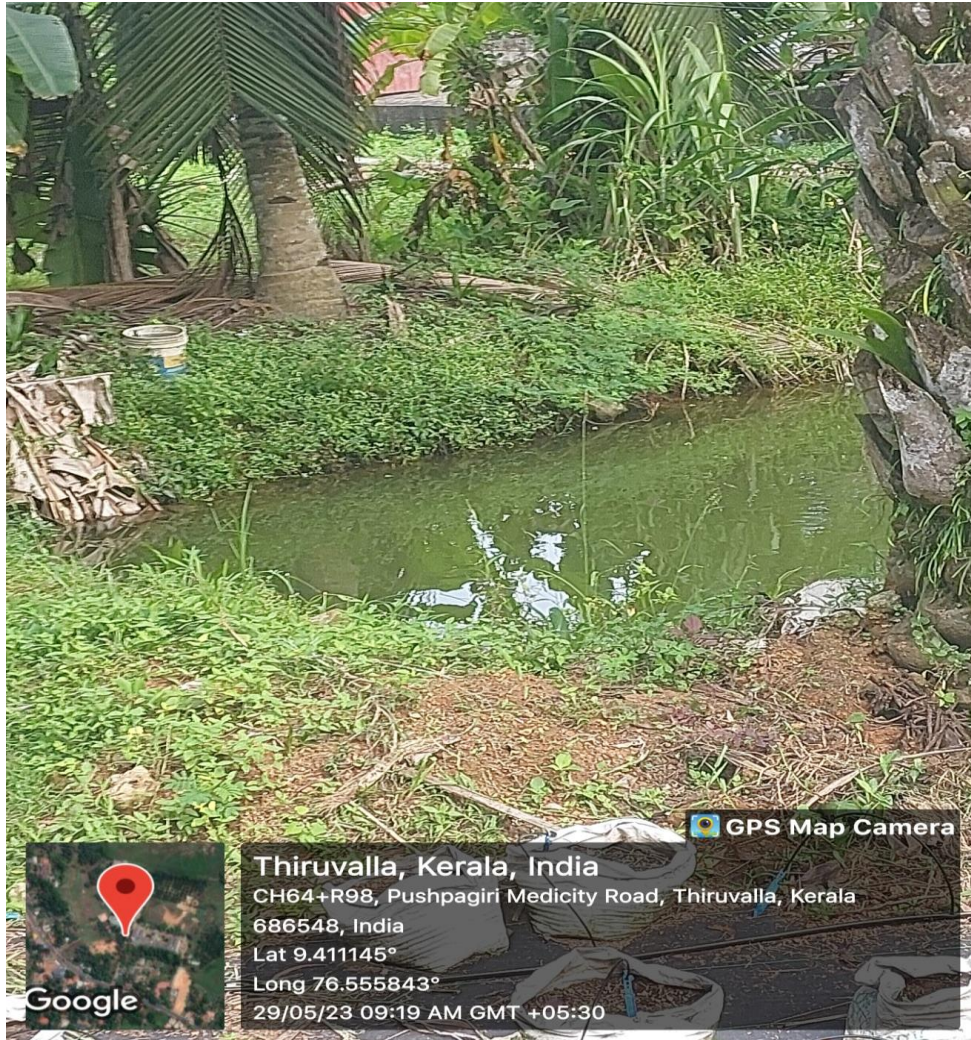
CH64+R98, Pushpagiri Medicity Road, Thiruvalla, Kerala 686548,
India

Lat 9.411135°

Long 76.5556°

25/05/23 09:18 AM GMT +05:30

3. RAIN WATER HARVESTING



Water harvesting (water from the girls hostel is drained through pipes to the pond, from which the water is used for watering plants in summer)

Dr. Aby Mathew T. MDS
Principal
Pushpagiri College of Dental Sciences

